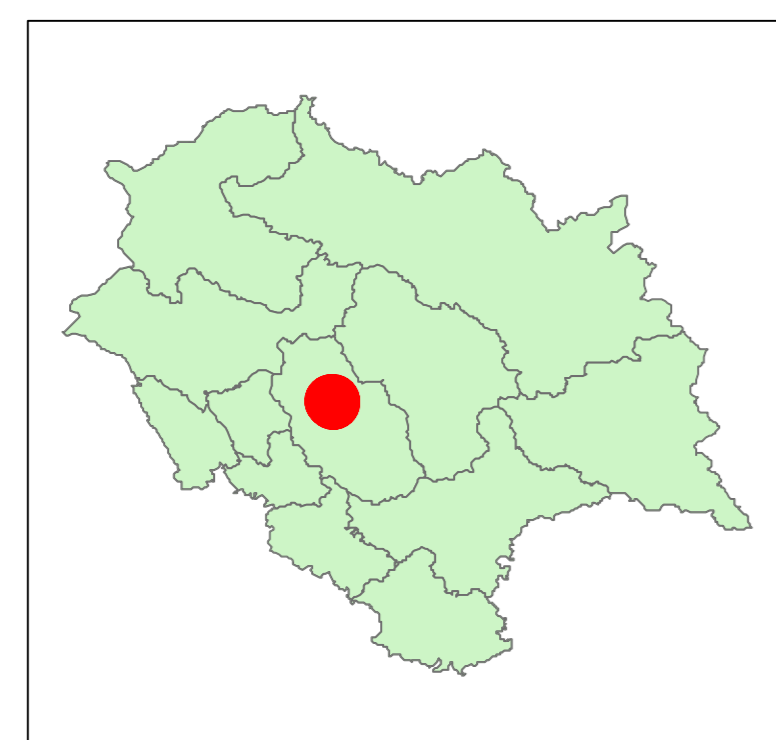
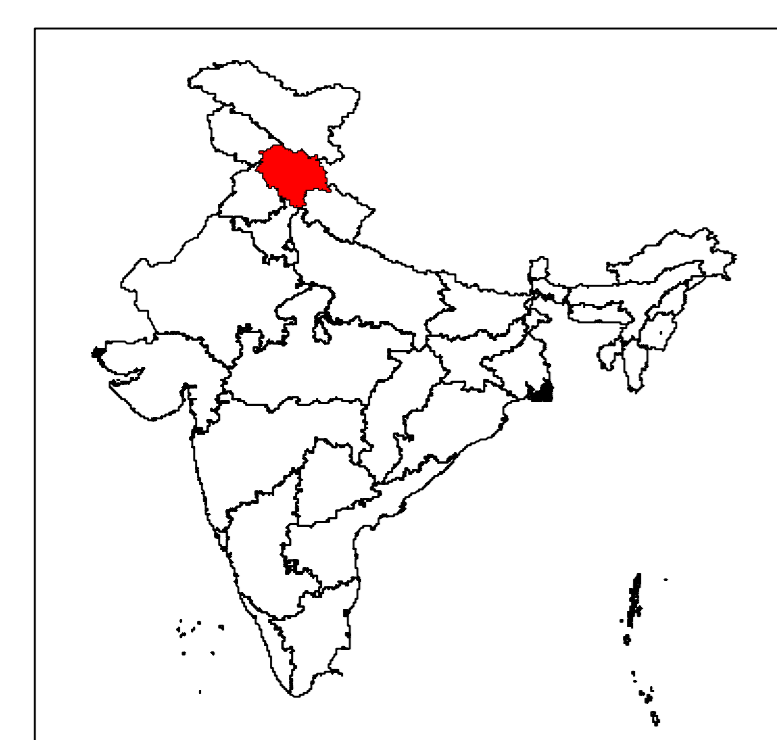


**Satellite Image Showing Beas River Stretch (Pre and Post Flood Event) - Surroundings of Chhipnu Village, Mandi District, Himachal Pradesh State**

MAP ID: 2023/FL/HP/02-VAP/15-Jul-2023

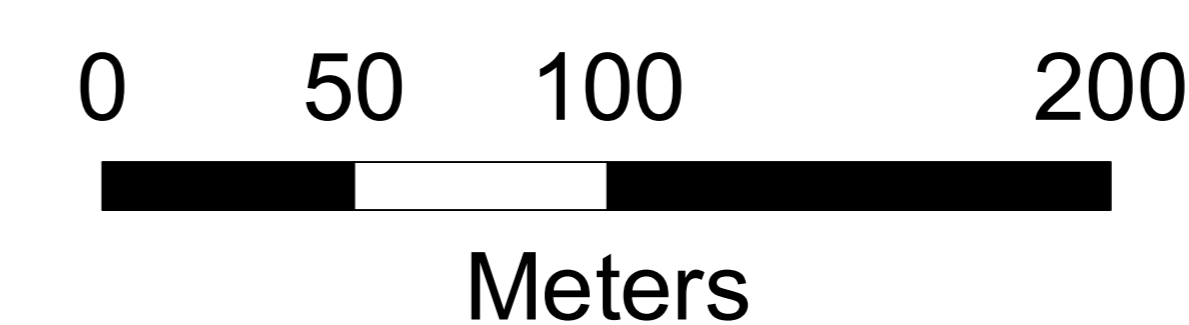

Date of Issue : 18.07.2023



**Legend**  
 — Roads



nrsc



RRES  
 National Remote Sensing Centre, ISRO  
 Dept. of Space, Govt. of India  
 Hyderabad- 500 037  
 E-Mail: flood@nrsc.gov.in  
 www.nrsc.gov.in

For official use