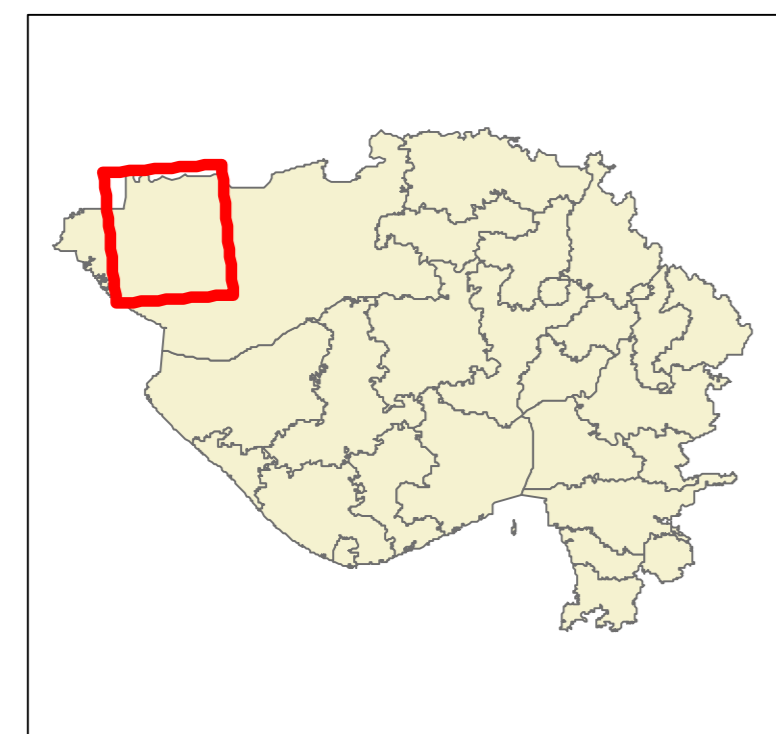
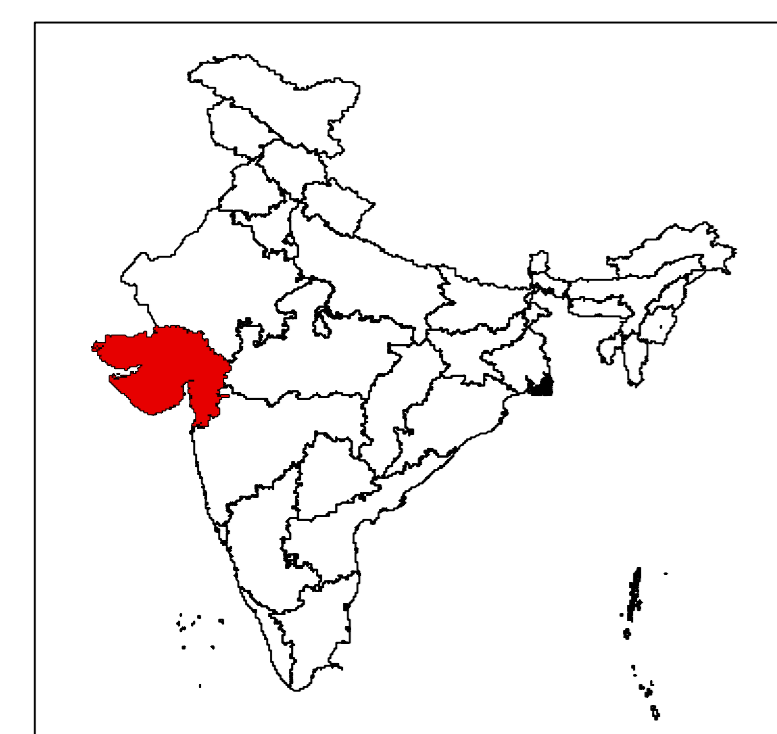
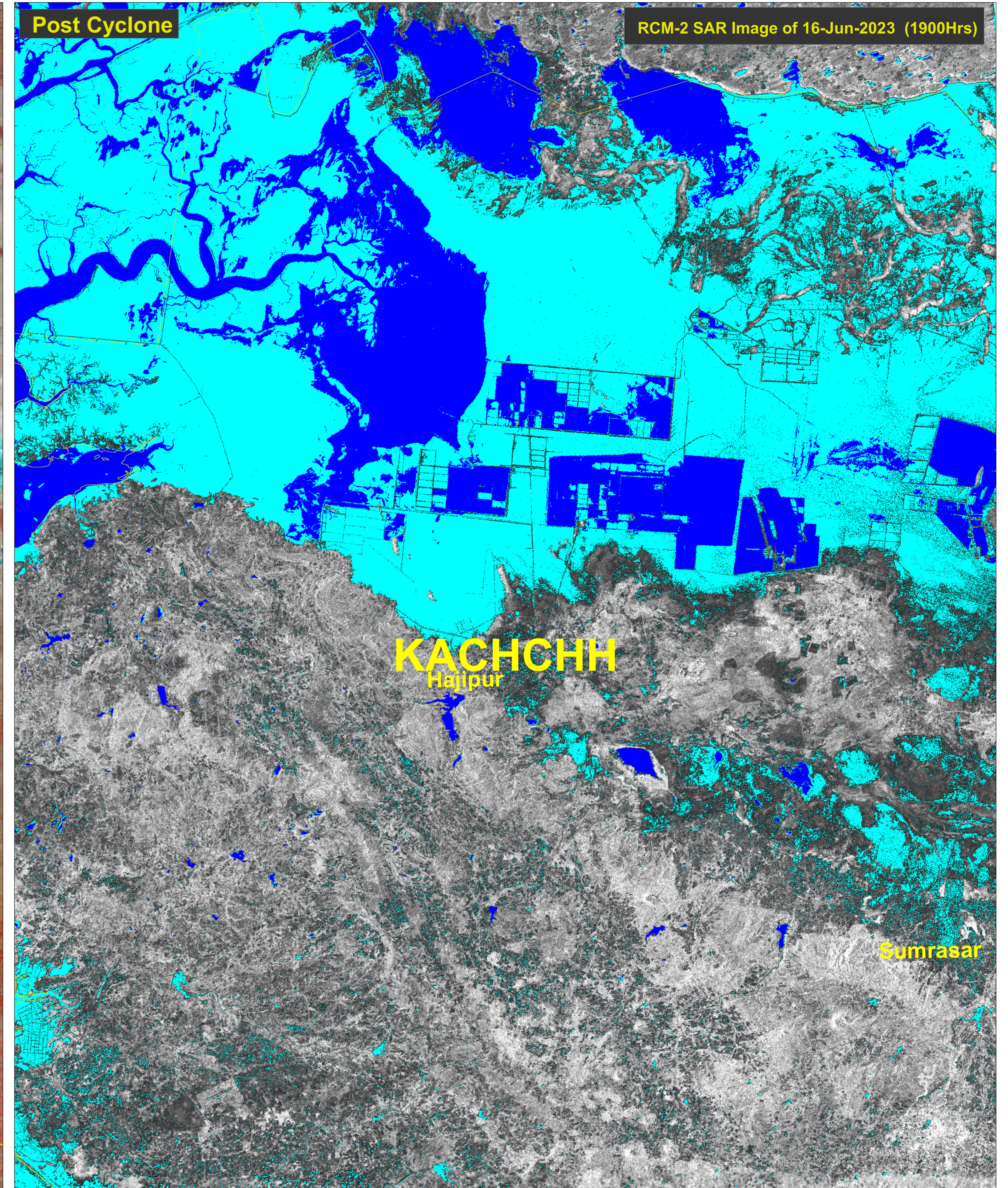
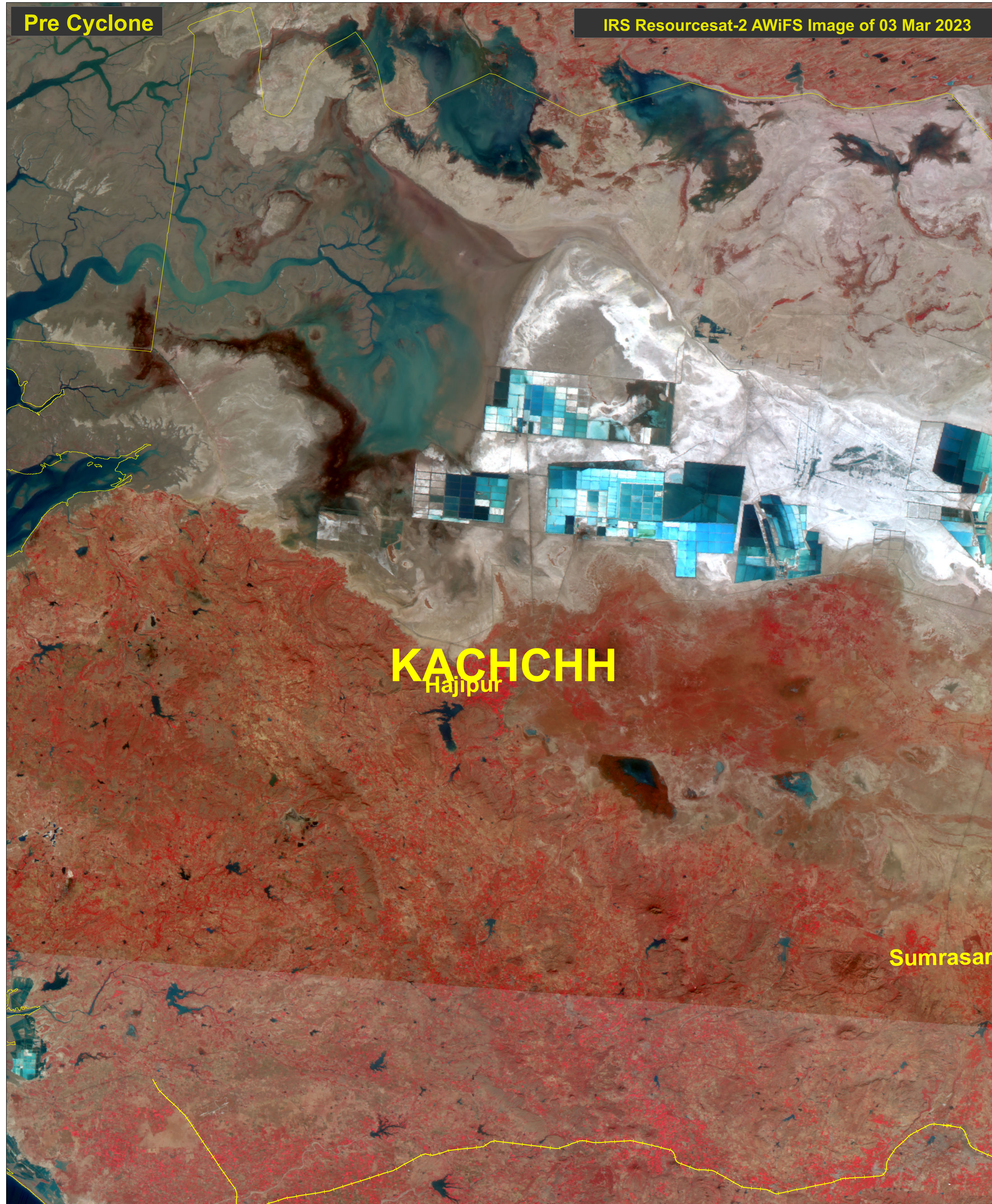


View of Flood Inundation Surrounding Kachchh Area, Gujarat State during Biparjoy Cyclone (Pre and Post Scenario of Water Stagnation/ Sea Water Surge)

Date of Issue : 17.06.2023

MAP ID: 2023/CY/GJ/06-VAP/16-Jun-2023

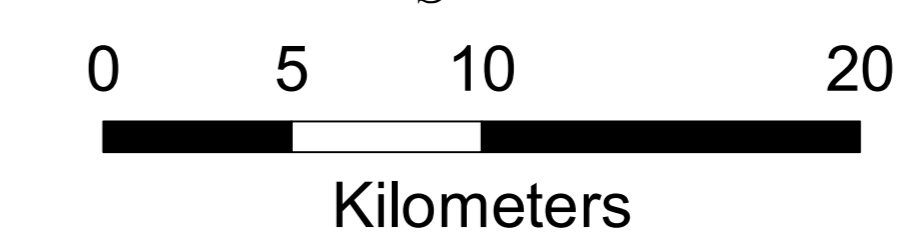



Legend

	District Boundary
	River/ Water Body (Pre Cyclone)
	Flood Inundation/ Sea Water Surge



This map is prepared using RCM-2 SAR satellite image received under International Charter, Call ID-948.



RRES
National Remote Sensing Centre, ISRO
Dept. of Space, Govt. of India
Hyderabad- 500 037
E-Mail: flood@nrsc.gov.in
www.nrsc.gov.in

For official use