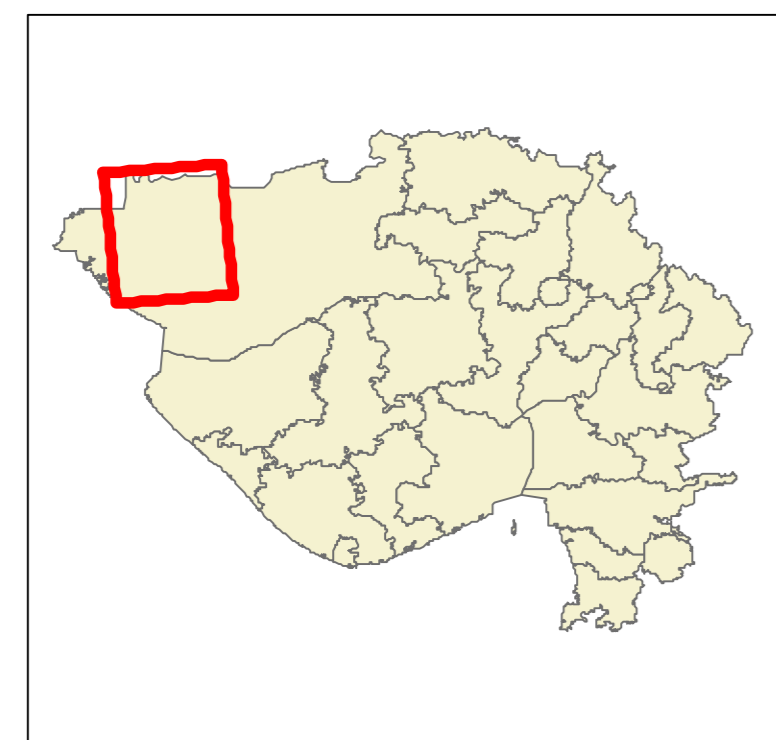
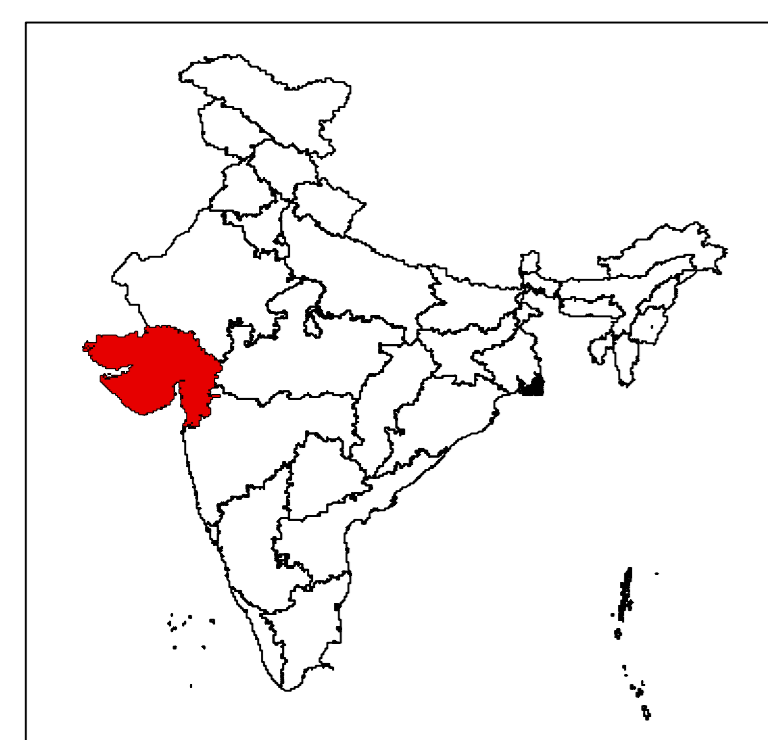

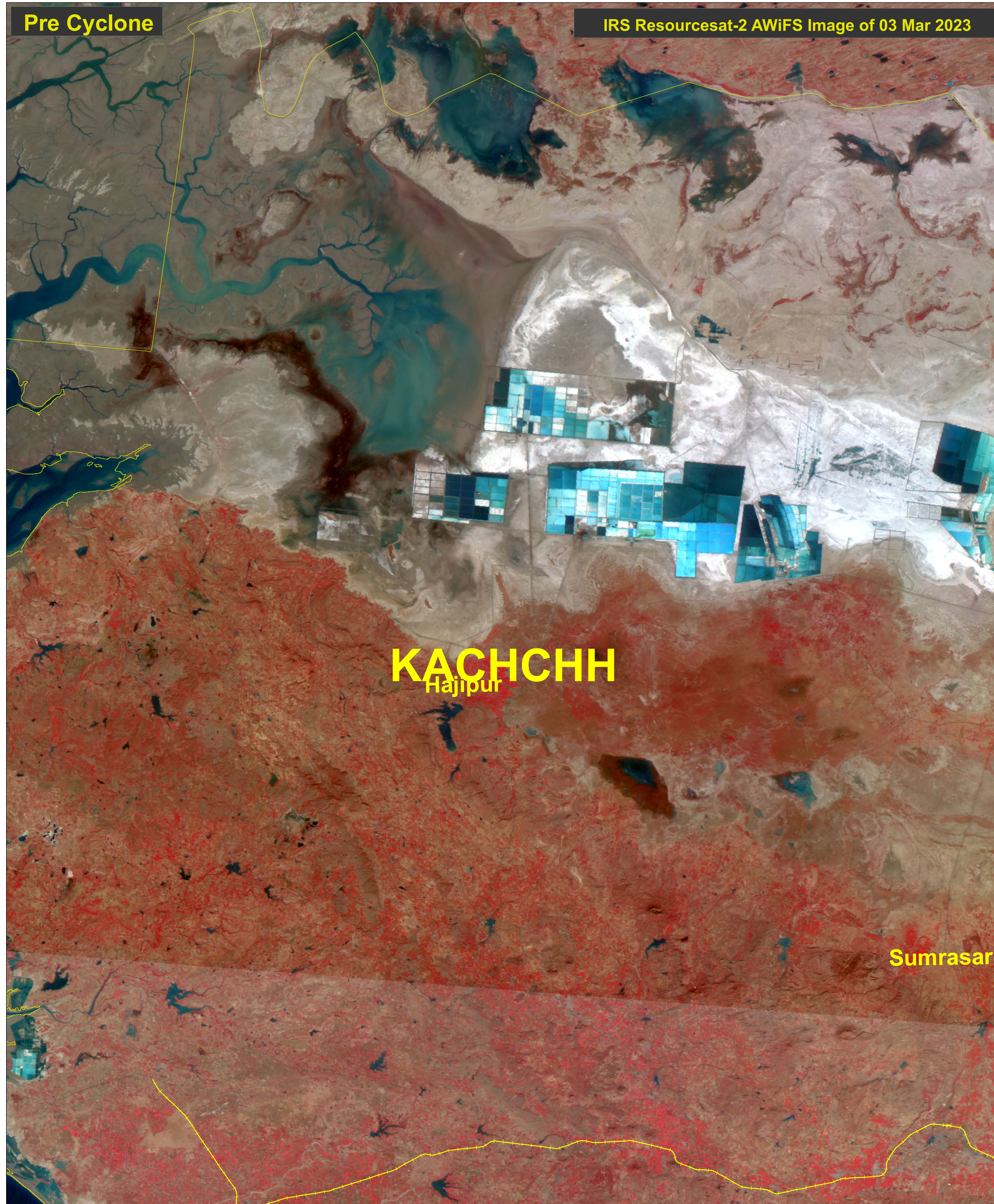



# View of Flood Inundation Surrounding Kachchh Area, Gujarat State during Biparjoy Cyclone (Pre and Post Scenario of Water Stagnation/ Sea Water Surge)

Date of Issue : 17.06.2023

MAP ID: 2023/CY/GJ/05-VAP/16-Jun-2023



**Legend**  
District Boundary



0 5 10 20  
Kilometers

RRES  
National Remote Sensing Centre, ISRO  
Dept. of Space, Govt. of India  
Hyderabad- 500 037  
E-Mail: flood@nrsc.gov.in  
www.nrsc.gov.in

This map is prepared using RCM-2 SAR satellite image received under International Charter, Call ID-948.

For official use