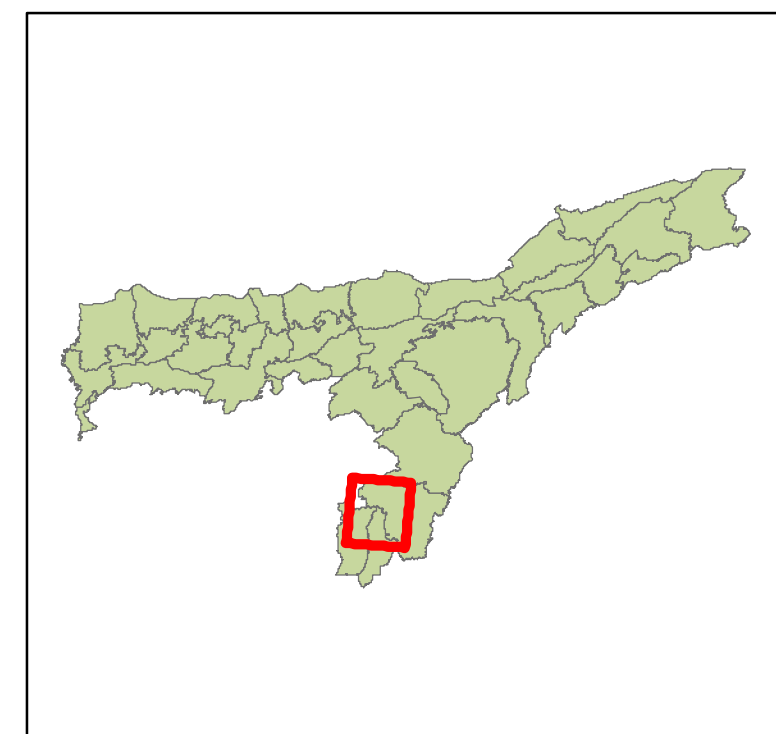
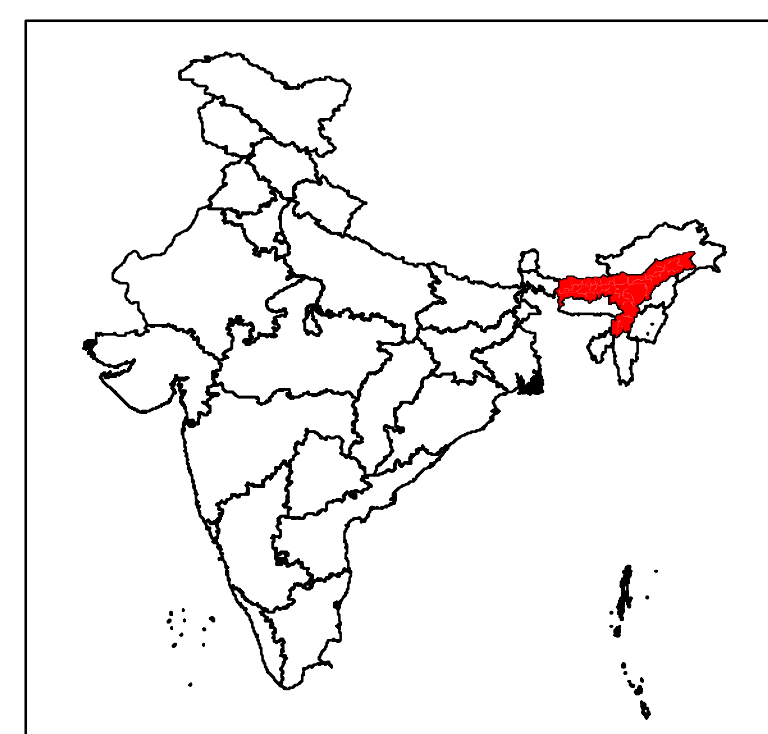
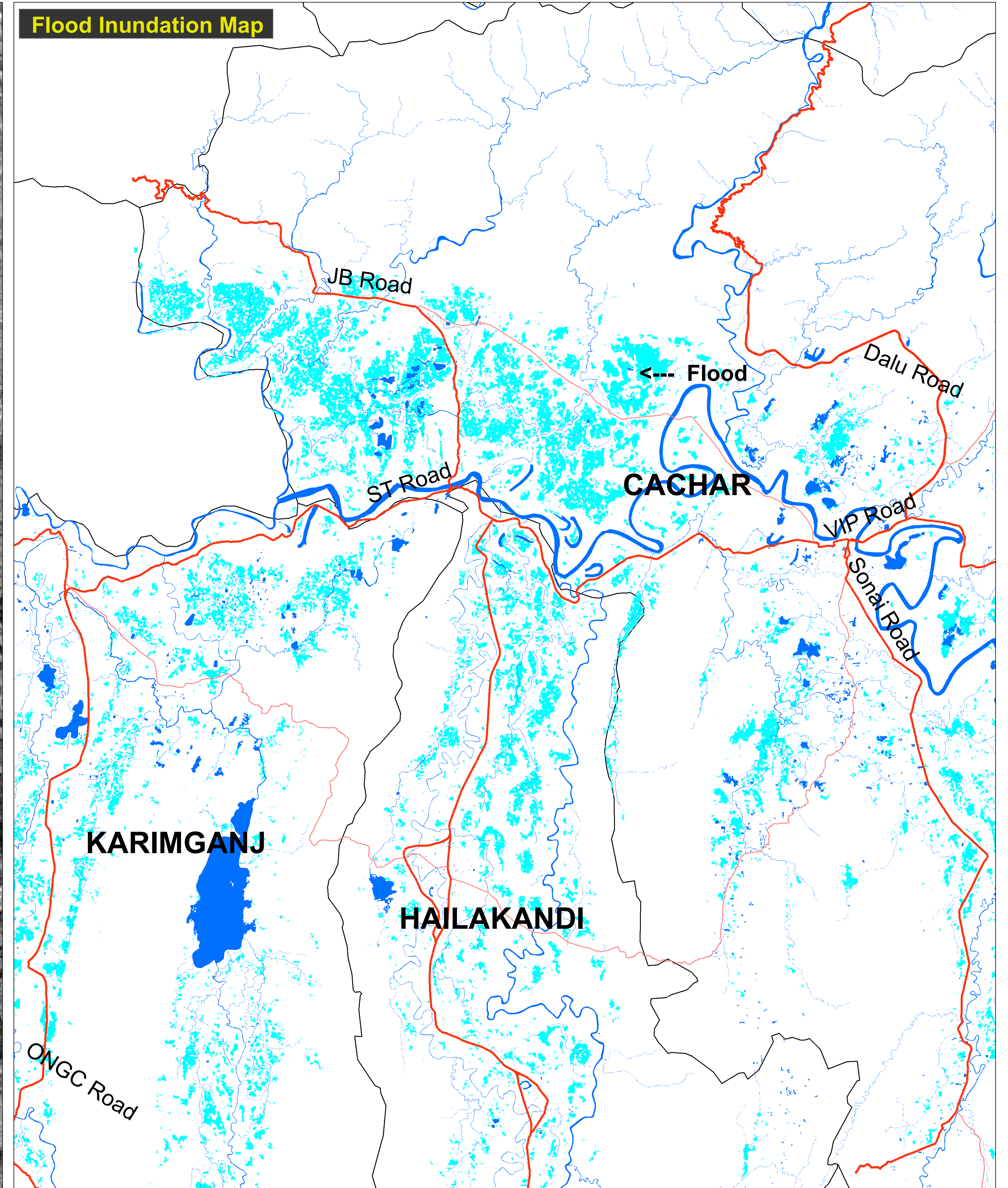
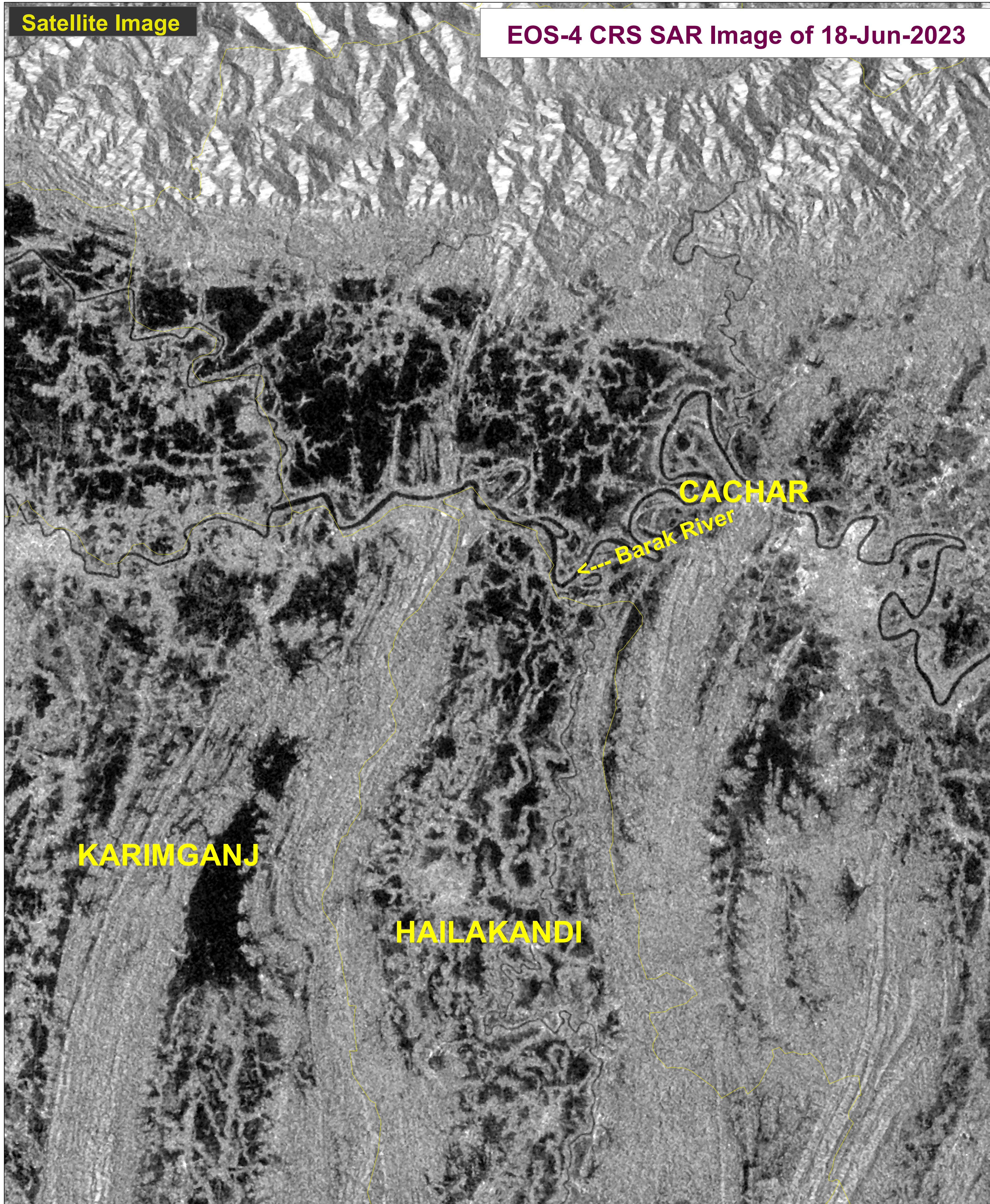


View of Flood Inundation in Cachar, Hailakandi and Karimganj Districts, Assam State

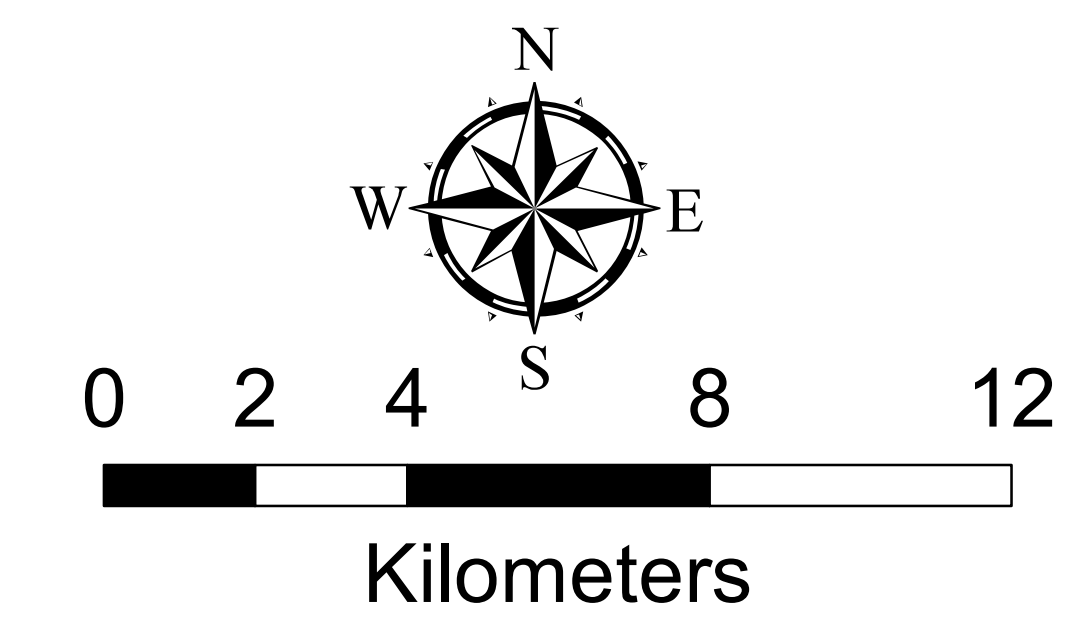
Date of Issue : 19.06.2023

MAP ID: 2023/FL/AS/04-VAP/18-Jun-2023



Legend

- Flood Inundation
- River/Waterbody
- State Highway
- National Highway
- District Boundary



RRES
National Remote Sensing Centre, ISRO
Dept. of Space, Govt. of India
Hyderabad- 500 037
E-Mail: flood@nrsc.gov.in
www.nrsc.gov.in

For official use