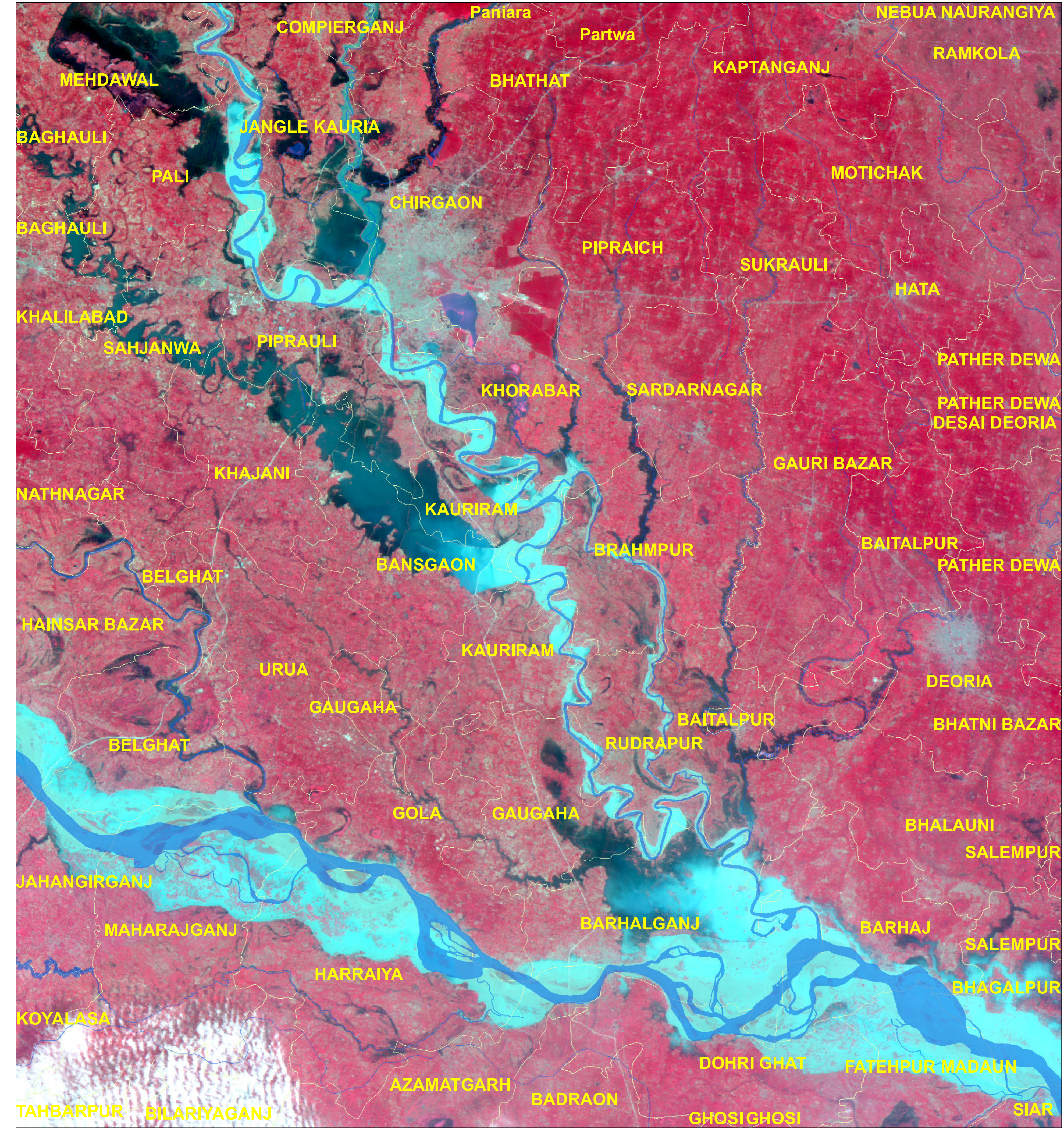


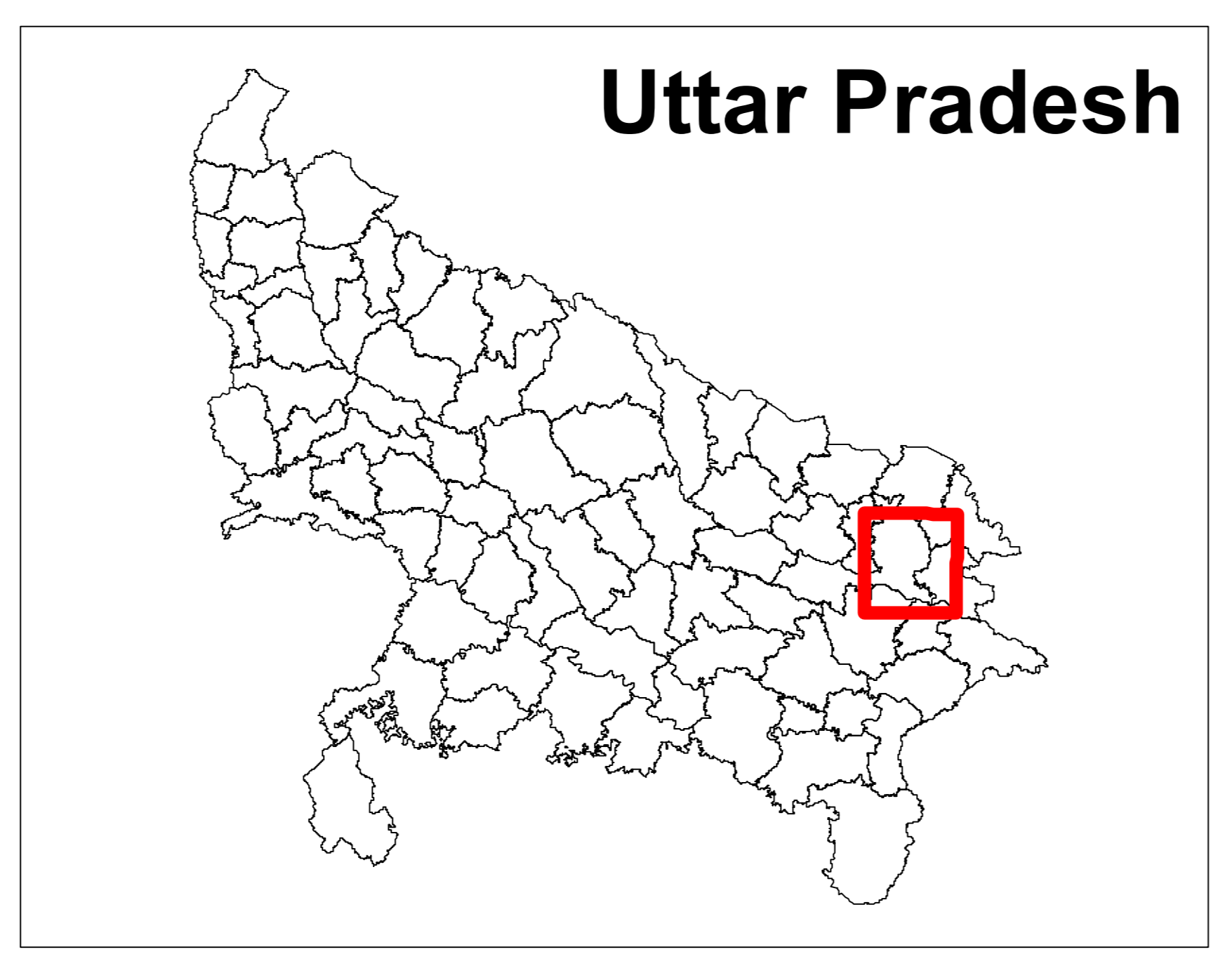
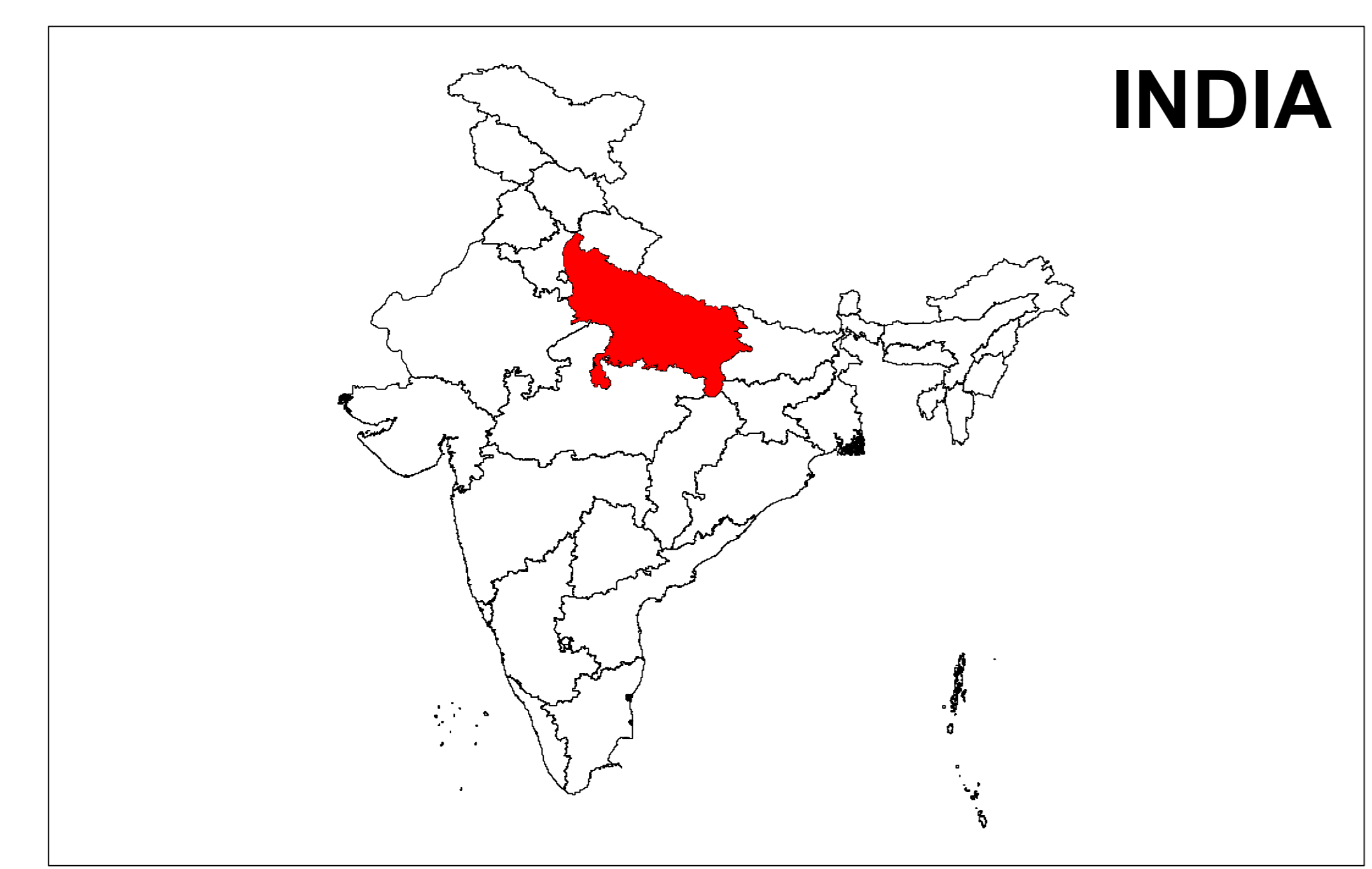
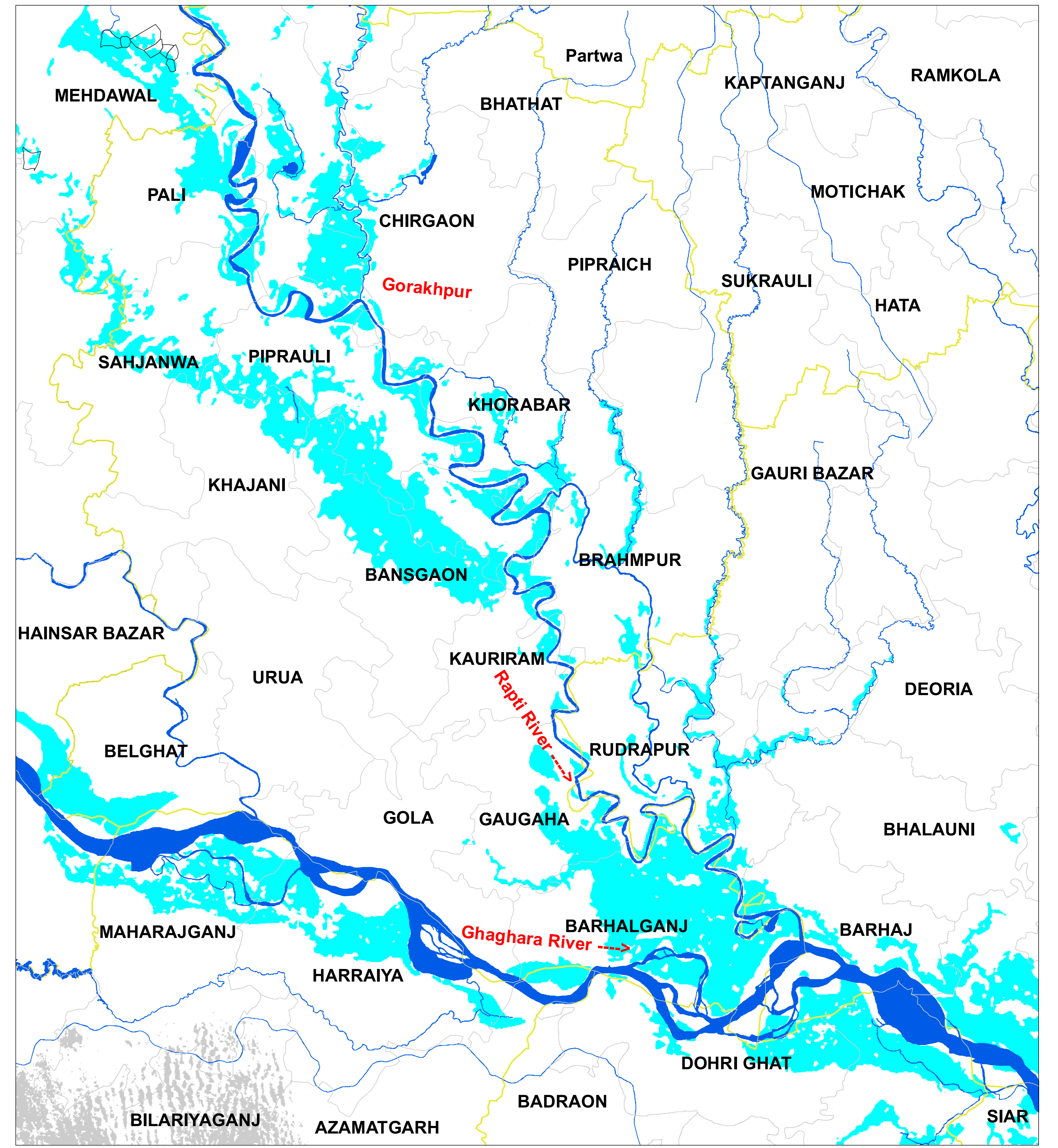
# Resourcesat-2 AWiFS Satellite Image Showing Flood Inundation in Gorakhpur and Surroundings, Uttar Pradesh State as on 16-October-2022

Satellite Image






Flood Inundation Map

UP - FLOOD -2022-VAP No. 16 / dt.17.10.2022



### Legend

-  Block Boundary
-  Flood Inundation
-  Cloud Cover



**RRES**  
 National Remote Sensing Centre, ISRO  
 Dept. of Space, Govt. of India  
 Hyderabad- 500 037  
 E-Mail: [flood@nrsc.gov.in](mailto:flood@nrsc.gov.in)  
[www.nrsc.gov.in](http://www.nrsc.gov.in)