


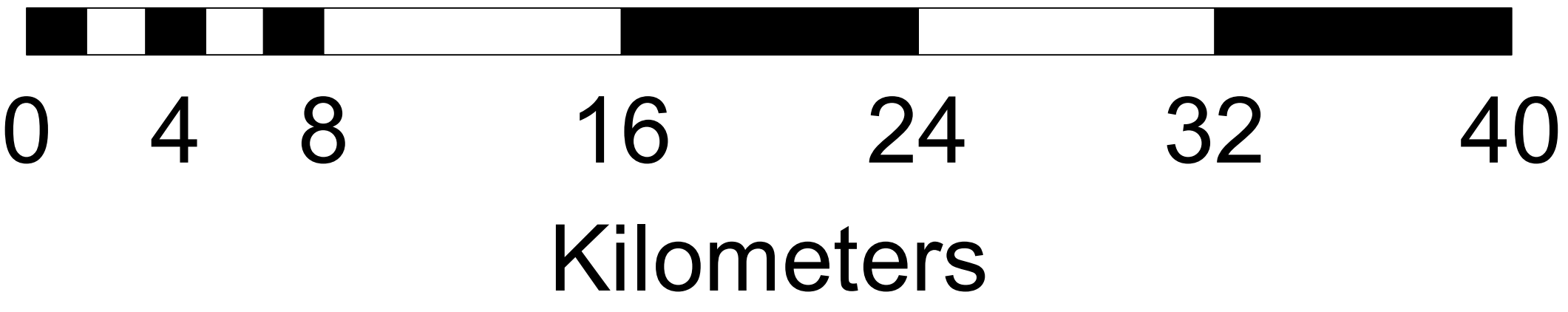

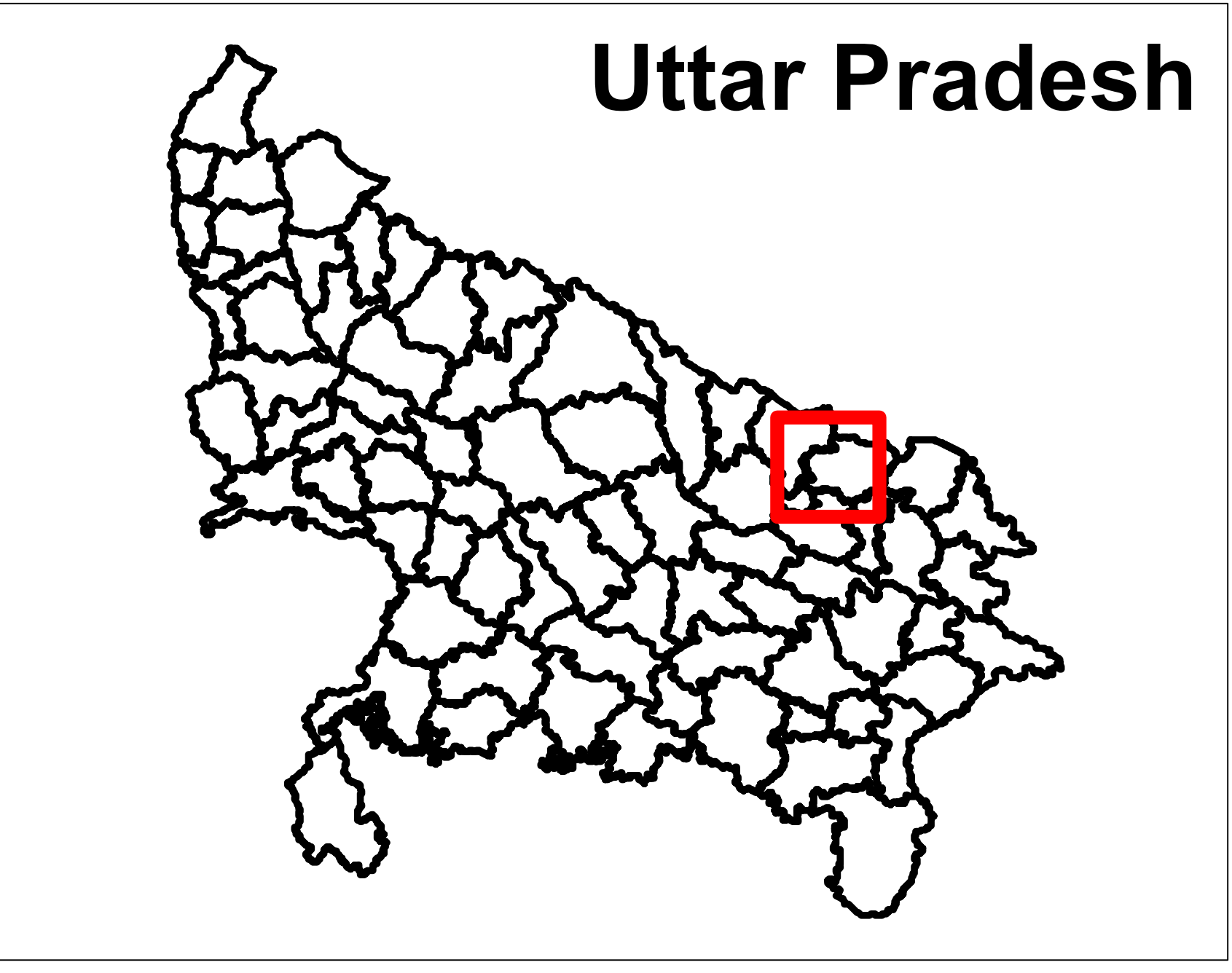
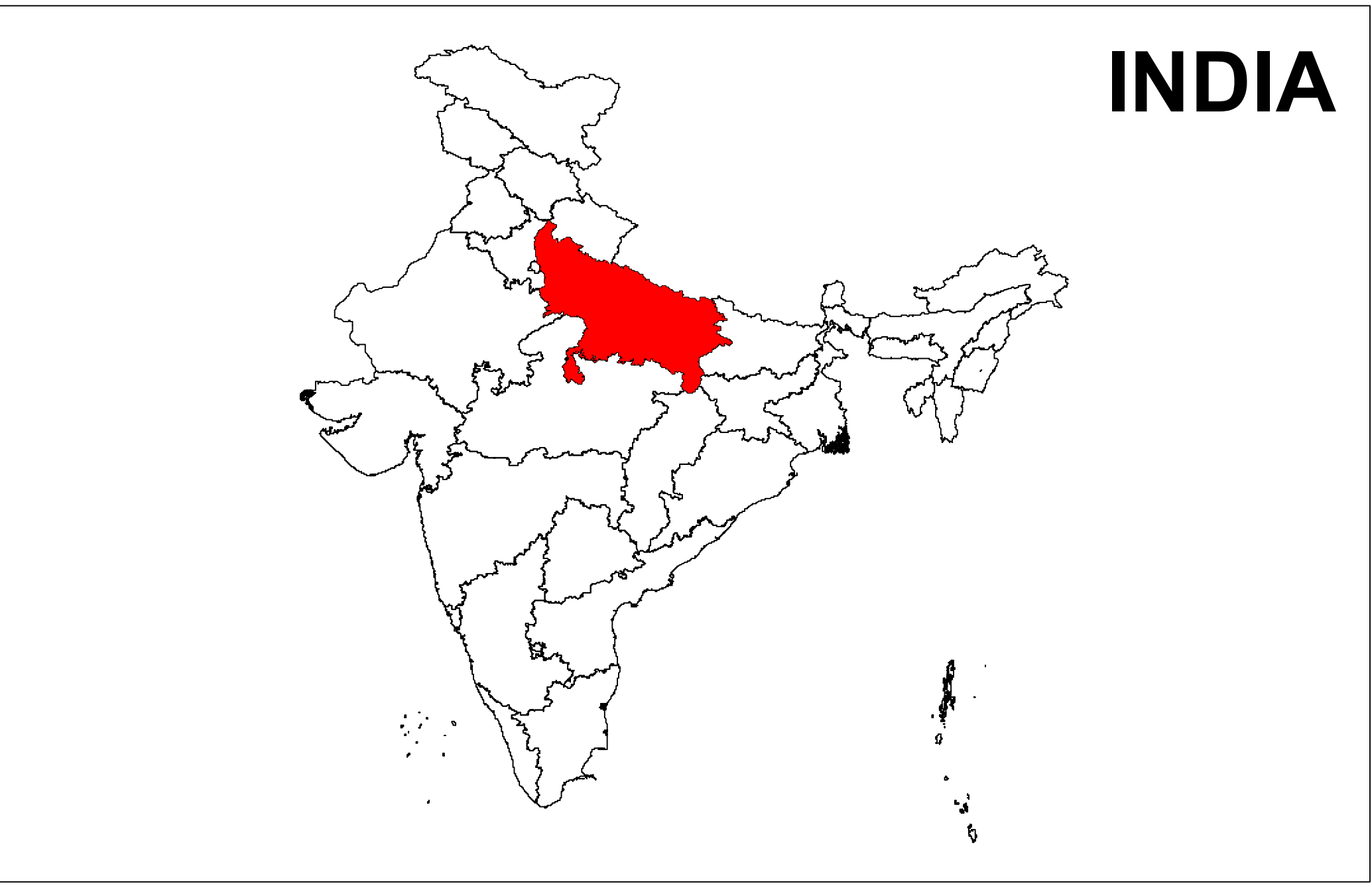
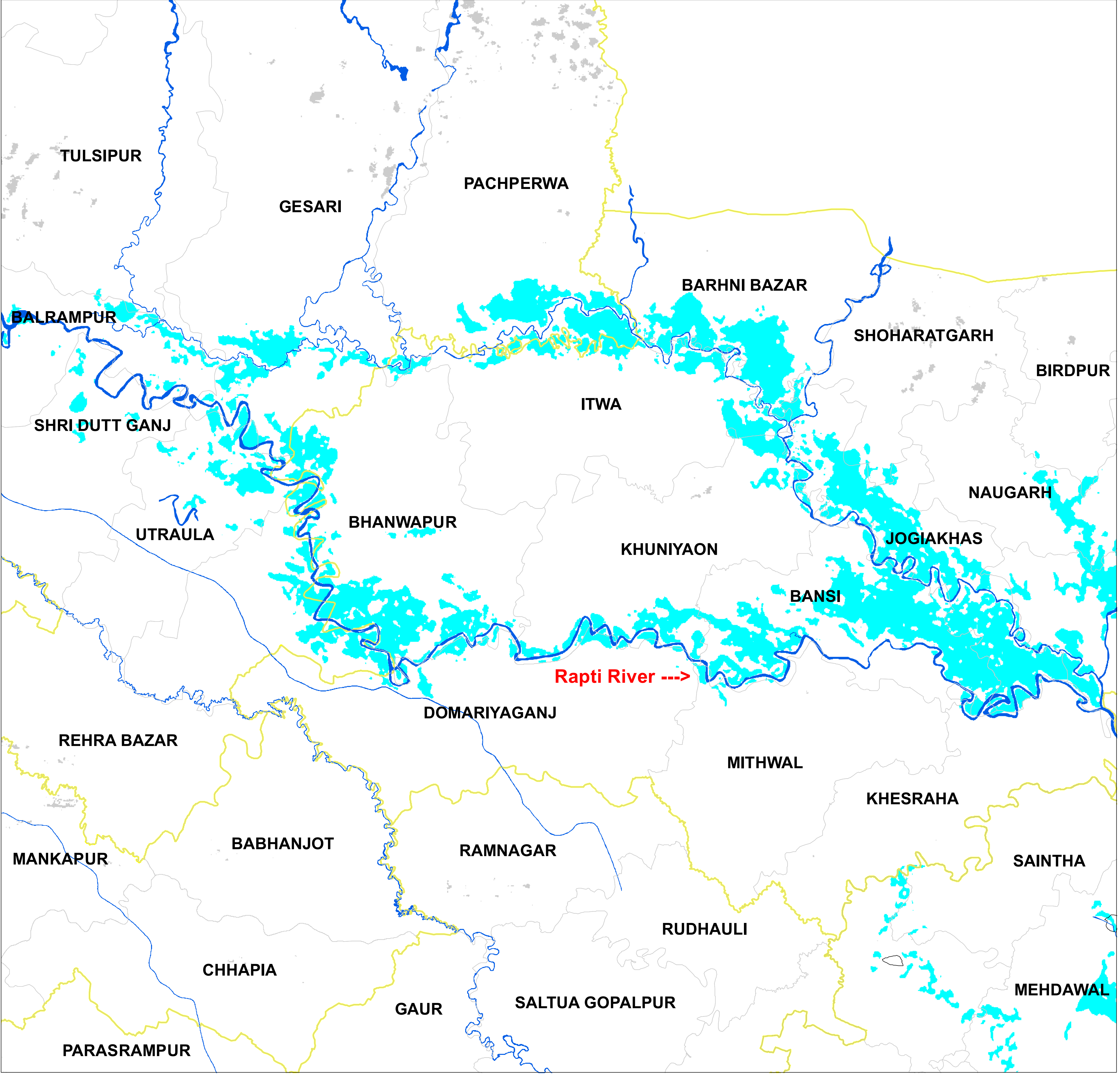
**Resourcesat-2 AWiFS Satellite Image Showing Flood Inundation in part of Balrampur and Siddharth Nagar,
Uttar Pradesh State as on 16-October-2022**

Satellite Image



Flood Inundation Map

UP - FLOOD -2022-VAP No. 15 / dt.17.10.2022



Legend

- Block Boundary
- Flood Inundation
- Cloud Cover

RRES
National Remote Sensing Centre, ISRO
Dept. of Space, Govt. of India
Hyderabad- 500 037
E-Mail: flood@nrsc.gov.in
www.nrsc.gov.in